













































Roads	
Motorway	
Dual carriageway main road	
Single carriageway main road	
Secondary road	
Narrow road with passing places	
Road under construction	
Minor road over 4m wide	
Minor road under 4m wide	
Other road or track	
Drive or track	
Fenced other road	
Fenced drive or track	
Gradient: steeper than 20%	
Gradient: 14% to 20%	
Service area	
Junction number	
Ferries	
Ferry	
Ferry (passengers only)	
Railways	
Multiple track	
Single track	
Narrow gauge	
Station	
Rapid transit system	
Rapid transit station	
Railway cutting	
Railway tunnel	
Railway embankment	
Road over and under railway	
Level crossing	
Siding	
Paths	
Paths	
Footpath	

Bridleway	
Byway (all traffic)	
Byway (restricted)	
Public access	
Recreational Route	
National Trail	
Scotland's Great Trails	
Alternative Route (England Coast Path only)	
Footpath (permissive)	
Bridleway (permissive)	
Cycle route	
Cycle network (traffic free)	
Cycle network (on road)	
Public access	
Danger area	
National Trust for Scotland, always open (Scotland)	
National Trust for Scotland, limited opening (Scotland)	
Forestry Commission Land (Scotland)	
Woodland Trust Land (Scotland)	
Access land (England)	
Access information point (England)	
Access land in woodland areas (England)	
Coastal margin (England)	
Managed access (England)	
Buildings	
Buildings	
Glasshouse	
Place of worship with tower	
Place of worship with spire or minaret	
Place of worship	
Youth hostel	
Bus or coach station	
Bunkhouse/camping barn/other hostel	
Structures	
Lighthouse	
Disused lighthouse	
Beacon	

Mast	
Windmill	
Wind generator	
Triangulation pillar	
Electricity transmission line	
Landscape and landcover	
Slopes	
Coniferous trees	
Non-coniferous trees	
Coppice	
Scrub	
Orchard	
Bracken, heath or rough grassland	
Marsh, reeds or saltmarsh	
Rocks	
Boulders	
Outcrop	
Scree	
Vertical face or cliff	
Sand	
Gravel pit	
Sand pit	
Other pit or quarry	
Landfill site or spoil heap	
Water	
Sand and shingle	
Mud	
Boundary post	BP
Boundary stone	BS
Cattle grid	CG
Clubhouse	CH
Footbridge	FB
Milepost	MP
Milestone	MS
Monument	Mon
Post office	PO
Police station	Pol Sta

School	Sch
Town hall	TH
Normal tide limit	NTL
Well	◊W
Spring	Spr
Boundaries	
National trail	----
County	-----
Unitary authority or District	-----
Parish
National park	—
Height information	
Contours (5 or 10m vertical interval)	
Spot height (ground survey)	52 ·
Spot height (air survey)	284 ·
Heritage	
Site of antiquity	
Battle site (with dates)	⌘1066
Visible earthwork	★ ■■■■
Roman	VILLA
Non-Roman	Castle
Tourism and leisure	
Parking	
Park and ride	
Park and ride - seasonal	
Information centre	
Information centre - seasonal	
Visitor centre	
Forestry Commission visitor centre	
Public toilet	PC
Public telephone	
Roadside assistance	
Emergency telephone	
Camp site	
Caravan site	

Camp and caravan site	
Recreation or sports centre	
Golf course	
Theme park	
Preserved railway	
Public house	
Craft centre	
Walks and trails	
Cycle trail	
Mountain bike trail	
Cycle hire	
Horse riding	
Viewpoint	
Picnic site	
Country park	
Garden	
Water activities	
Slipway	
Boat trips	
Boat hire	
Nature reserve	
Fishing	
Other tourist feature	
Cathedral or Abbey	
Museum	
Castle or fort	
Building of historic interest	
Heritage centre	
National Trust	
English Heritage	
Historic Scotland	